

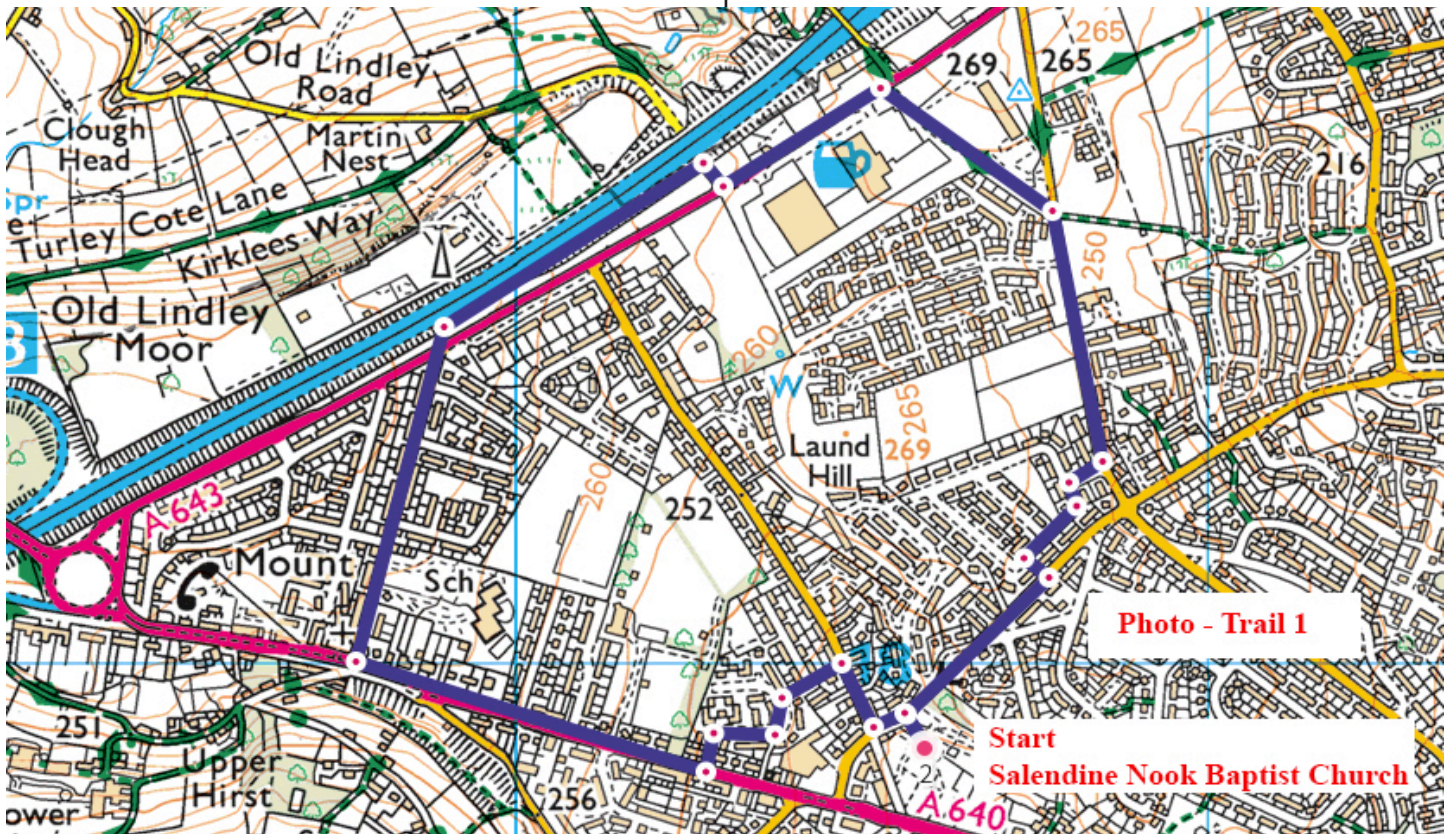
Salendine Nook Scouts Photo-trail - 1

- This trail does not go onto Private land.
- You may have to cross busy roads - **TAKE CARE.**
 - Park in the Church Top Car Park
 - Start on the Church Steps
- The walk is about 2¼ miles long, on paths and tracks (may be muddy after rain) - it should take you about 1½ hours

Use the clues and pictures to solve the puzzle.

The photos have the answers removed - so find the location of the photo and find the answer.

In the "what is missing" photos - find where the photo has been taken and see what has been removed from the photo!



- 1) What year was this built?



- 3) Who do you contact?



From the Church steps - leave out of the main gates, and turn right up the hill.

- 2) What is the telephone number, and the website?



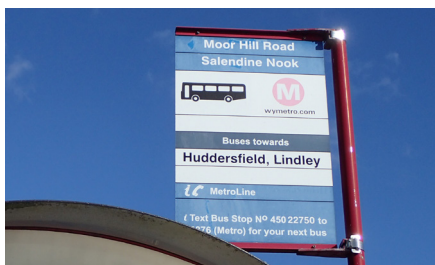
- 4) What is different in the picture?



- 5) Which house do these belong to



- 6) What is the telephone number?



After the bus stop - turn left down the path - at the end turn Right and follow this road through the estate

- 7) What type of games can't you play?



Follow the road round and turn right out of the estate.

- 8) Which house is the angel guarding?



At the end, turn left along Crosland Road

- 9) What can't you do?



- 10) What number is missing?



Continue on Crosland Road, taking the track to the left before MACS entrance.

- 11) Which is the MOT Lane?

- 12) How many loading bays are there?

- 13) What is the last bay used for?

With Care - Cross Lindley Moor Road

- 14) What is Finest Quality



- 15) How far to Brosters, and to London? Hint - just round the corner on Haigh House Hill



- 16) How old is the Inn, and how far is it?



Continue downhill on Lindley Moor Road towards the Wappy Springs Inn

17) What is missing? (Two things)



18) What is the boundary of?



19) When was it established?



20) What day can't you get food?



Continue past Wappy Springs Inn, turn Right down Old Lindley Road

21) What is missing? (1 item)



22) Who is welcome?



23) Deliveries and collection of what?



Before the road goes under the M62, turn left onto the path in the woods between Lindley Moor Road and the M62 - may be muddy after wet weather.

24) How far to Manchester?



25) What's missing? (two items)



When you see the bus shelter on Lindley Moor Road, on you left hand side) - leave the wood to the road - CAREFUL crossing the road - go straight across and continue down Moorlands Road.

26) What animal says "20mph limit".



27) What bird says "Be Wise"?



28) What days can't you stop?



29) What is their telephone number?



30) What bird is this?



31) What year?



32) What's missing? (two items)



At the end - turn Left and continue down New Hey Road

33) What is 544?



34) What is the R at 544?



35) What is the name of 542A?



36) How far to the 30mph limit?



37) Which Sports Centre?



38) What's the telephone number?



39) What is different? (four items)



40) Where?

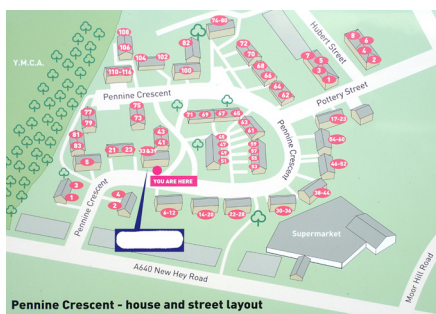


Turn Left down Pennine Crescent

41) Beware of what?



42) What's missing?



Continue along Pennine Crescent, then turn Right down Pottery Street

43) What's the Emergency Number?



At the end, turn Right down Laund Road

44) When was this built?



45) Beware of what?



46) Or what?



Cross over zebra crossing and return to the front of the Church

How many differences can you spot?

